Change in Total Transit Commuters 1990 to 2000 by County

METROPOLITAN TRANSPORTATION COMMISSION

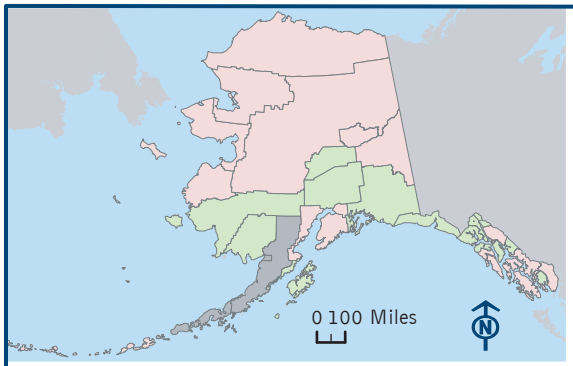

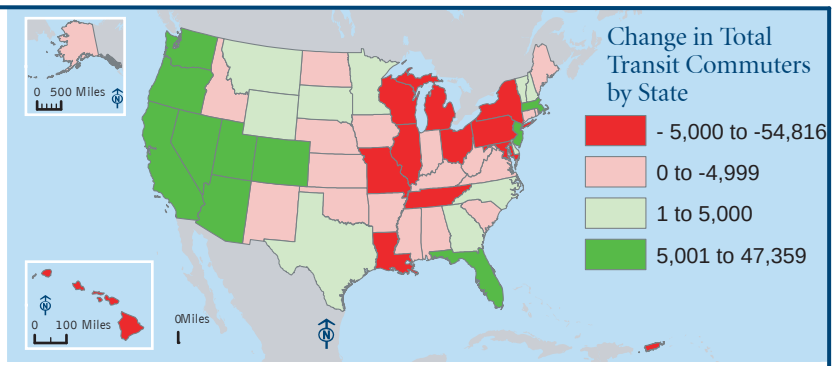

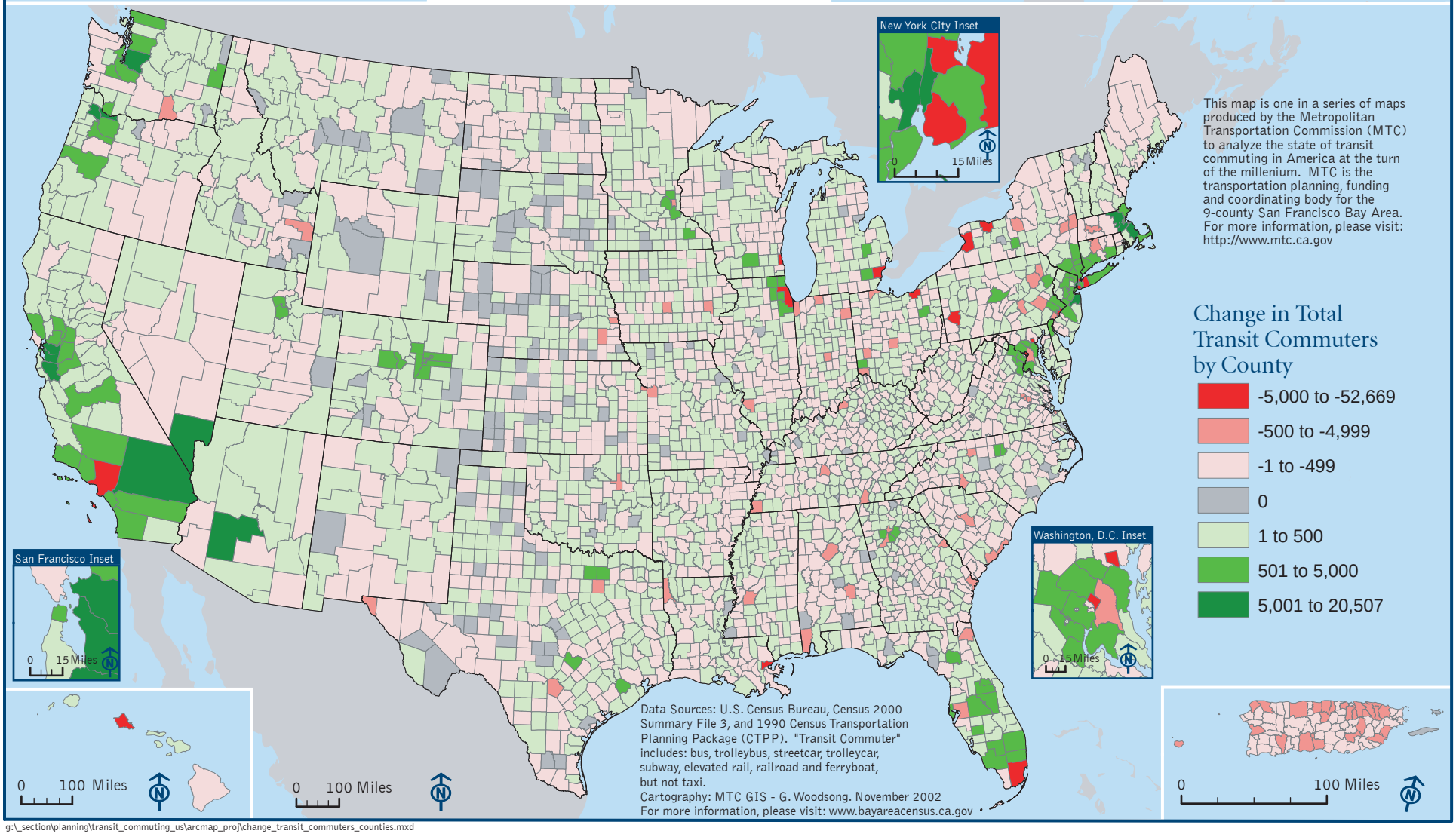

This map is one in a series of maps produced by the Metropolitan Transportation Commission (MTC) to analyze the state of transit commuting in America at the turn of the millenium. MTC is the transportation planning, funding and coordinating body for the 9-county San Francisco Bay Area. For more information, please visit: http://www.mtc.ca.gov

Data Sources: U.S. Census Bureau, Census 2000 Summary File 3, and 1990 Census Transportation Planning Package (CTPP). "Transit Commuter" includes: bus, trolleybus, streetcar, trolleycar, subway, elevated rail, railroad and ferryboat, but not taxi.
Cartography: MTC GIS - G. Woodsong. November 2002
For more information, please visit: www.bayareacensus.ca.gov

g:_section\planning\transit_commuting_us\arcmap_proj\change_transit_commuters_counties.mxd

Transit Commuting by County of Residence, 1990-2000
Top 20 / Bottom 20 Counties Ranked by Change in Public Transport Commuting, 1990-2000

Rank	County	Change in Transit Commuting, 1990-2000	Public Transport Commuters 1990	Public Transport Commuters 2000	Total Commuters 1990	Total Commuters 2000	Percent Public Transp. 1990	Percent Public Transp. 2000
1	Clark County, Nevada	**20,507**	6,954	27,461	371,128	631,236	1.9%	4.4%
2	King County, Washington	**17,437**	69,176	86,613	805,782	911,677	8.6%	9.5%
3	Hudson County, New Jersey	**12,022**	75,885	87,907	262,745	264,544	28.9%	33.2%
4	Multnomah County, Oregon	**9,663**	27,383	37,046	286,600	335,182	9.6%	11.1%
5	Alameda County, California	**8,774**	62,869	71,643	633,191	678,910	9.9%	10.6%
6	New York County, New York	**8,396**	405,430	413,826	754,148	753,114	53.8%	54.9%
7	San Bernardino County, California	**8,158**	4,186	12,344	597,330	658,708	0.7%	1.9%
8	Contra Costa County, California	**8,045**	31,213	39,258	401,173	442,008	7.8%	8.9%
9	Maricopa County, Arizona	**8,022**	20,113	28,135	996,495	1,406,442	2.0%	2.0%
10	Middlesex County, Massachusetts	**7,806**	69,587	77,393	747,096	763,636	9.3%	10.1%
11	Washington County, Oregon	**7,209**	6,161	13,370	161,994	229,632	3.8%	5.8%
12	Norfolk County, Massachusetts	**6,800**	33,739	40,539	322,784	331,653	10.5%	12.2%
13	Plymouth County, Massachusetts	**5,374**	6,907	12,281	211,145	231,671	3.3%	5.3%
14	Santa Clara County, California	**5,288**	23,496	28,784	796,605	828,927	2.9%	3.5%
15	Monmouth County, New Jersey	**5,227**	19,602	24,829	274,238	291,938	7.1%	8.5%
16	Denver County, Colorado	**4,914**	18,184	23,098	231,503	278,715	7.9%	8.3%
17	Orange County, California	**4,670**	31,888	36,558	1,278,661	1,313,987	2.5%	2.8%
18	Broward County, Florida	**4,636**	11,420	16,056	588,089	743,543	1.9%	2.2%
19	Union County, New Jersey	**4,548**	20,291	24,839	247,205	238,606	8.2%	10.4%
20	Salt Lake County, Utah	**4,194**	11,038	15,232	329,238	438,627	3.4%	3.5%
3200	Fulton County, Georgia	**-4,718**	39,511	34,793	315,366	385,442	12.5%	9.0%
3201	Prince George's County, Maryland	**-4,732**	51,026	46,294	414,918	397,403	12.3%	11.6%
3202	San Juan Municipio, Puerto Rico	**-4,866**	18,973	14,107	133,087	126,576	14.3%	11.1%
3203	Miami-Dade County, Florida	**-5,104**	50,839	45,735	887,996	899,323	5.7%	5.1%
3204	Milwaukee County, Wisconsin	**-5,410**	34,290	28,880	439,449	427,620	7.8%	6.8%
3205	Monroe County, New York	**-5,411**	14,509	9,098	347,088	345,019	4.2%	2.6%
3206	Erie County, New York	**-5,845**	22,545	16,700	432,883	421,809	5.2%	4.0%
3207	Orleans Parish, Louisiana	**-5,928**	30,881	24,953	186,926	188,703	16.5%	13.2%
3208	Honolulu County, Hawaii	**-6,151**	39,819	33,668	437,518	412,250	9.1%	8.2%
3209	Nassau County, New York	**-6,250**	102,012	95,762	650,947	619,586	15.7%	15.5%
3210	Kings County, New York	**-9,145**	520,631	511,486	907,010	901,027	57.4%	56.8%
3211	Wayne County, Michigan	**-9,470**	38,889	29,419	822,620	827,311	4.7%	3.6%
3212	Cuyahoga County, Ohio	**-10,586**	48,918	38,332	617,552	622,876	7.9%	6.2%
3213	Allegheny County, Pennsylvania	**-11,161**	71,767	60,606	595,405	582,362	12.1%	10.4%
3214	Los Angeles County, California	**-14,539**	265,373	250,834	4,115,248	3,858,750	6.4%	6.5%
3215	Baltimore city, Maryland	**-19,529**	66,244	46,715	307,679	249,373	21.5%	18.7%
3216	Bronx County, New York	**-22,191**	239,531	217,340	429,777	415,075	55.7%	52.4%
3217	District of Columbia, District of Columbia	**-23,780**	108,240	84,460	304,428	260,884	35.6%	32.4%
3218	Philadelphia County, Pennsylvania	**-39,339**	182,899	143,560	640,577	569,761	28.6%	25.2%
3219	Cook County, Illinois	**-52,669**	450,452	397,783	2,369,624	2,371,161	19.0%	16.8%

Includes District of Columbia and Commonwealth of Puerto Rico.

Source: 1990 and 2000 U.S. Census. Data analysis by the Metropolitan Transportation Commission, Oakland, California.